

EL VALOR DEL PATRIMONIO ARQUEOLÓGICO EN EL VALLE DE TUCABACA.

Arq|go. Danilo A. Drakíc Ballivián



Gobierno
Autónomo
Departamental
Santa Cruz

SECRETARIA DE DESARROLLO HUMANO
DIRECCIÓN DE TURISMO Y CULTURA



★ Cercado de Lima

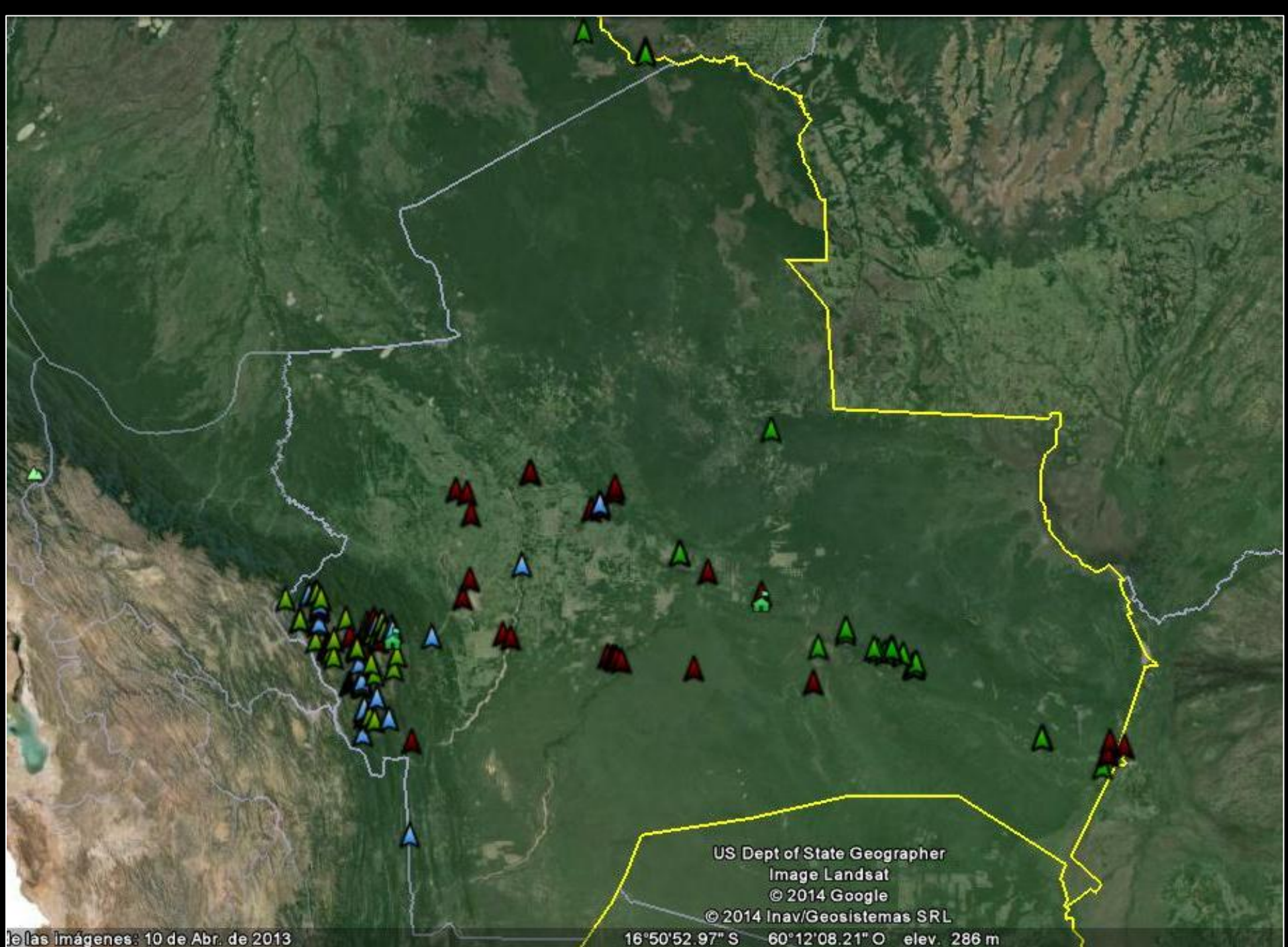
★ La Paz

© 2012 Inav/Geosistemas SRL
US Dept of State Geographer
© 2012 Google
© 2012 MapLink/Tele Atlas

©2010 Google

16° 15.767' S 63° 53.544' O elev. 251 m

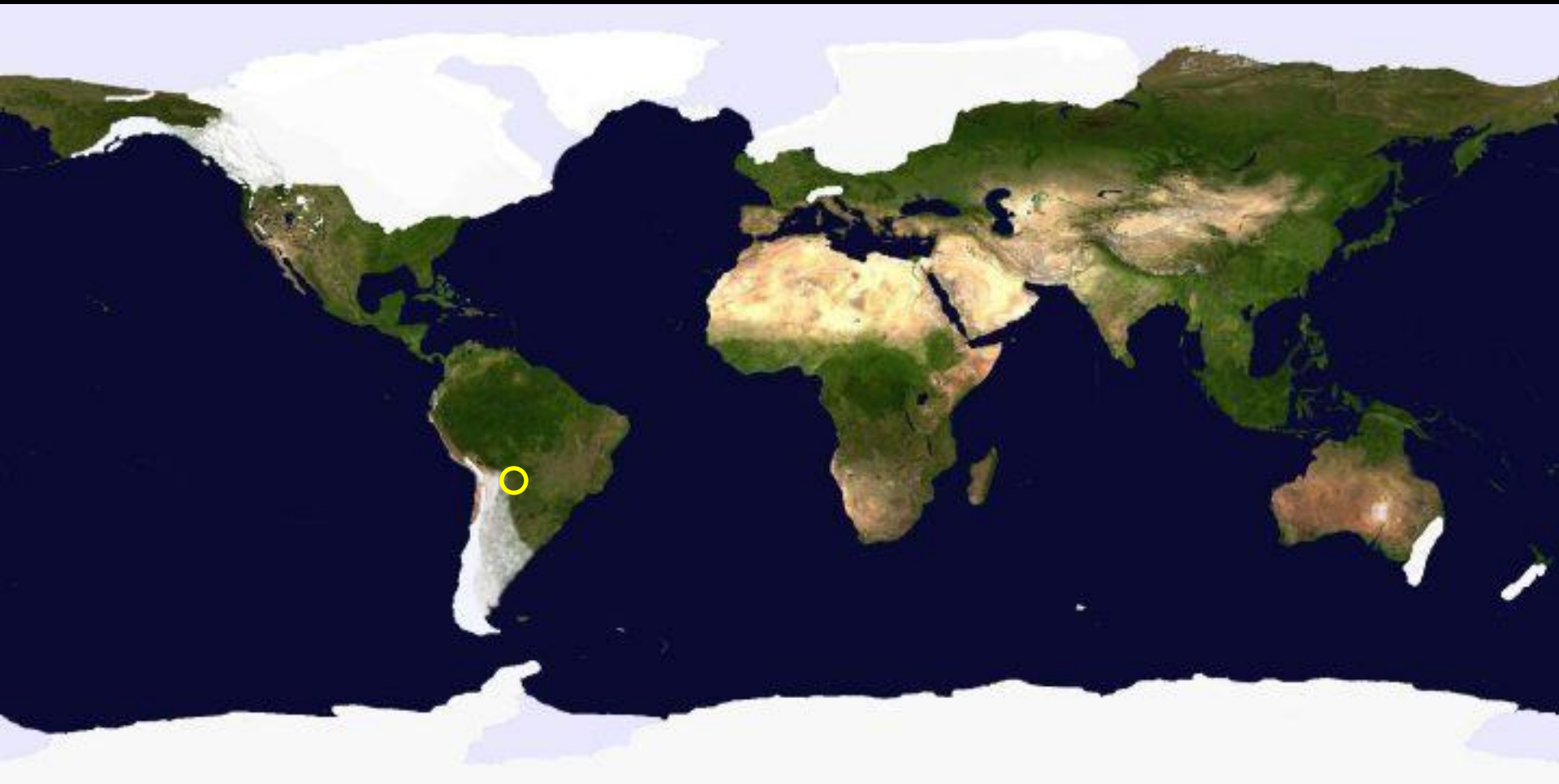
Alt. ojo 2308.21 km



US Dept of State Geographer
Image Landsat
© 2014 Google
© 2014 Inav/Geosistemas SRL

de las imágenes: 10 de Abr. de 2013

16°50'52.97" S 60°12'08.21" O elev. 286 m



CAMINOS ANCESTRALES



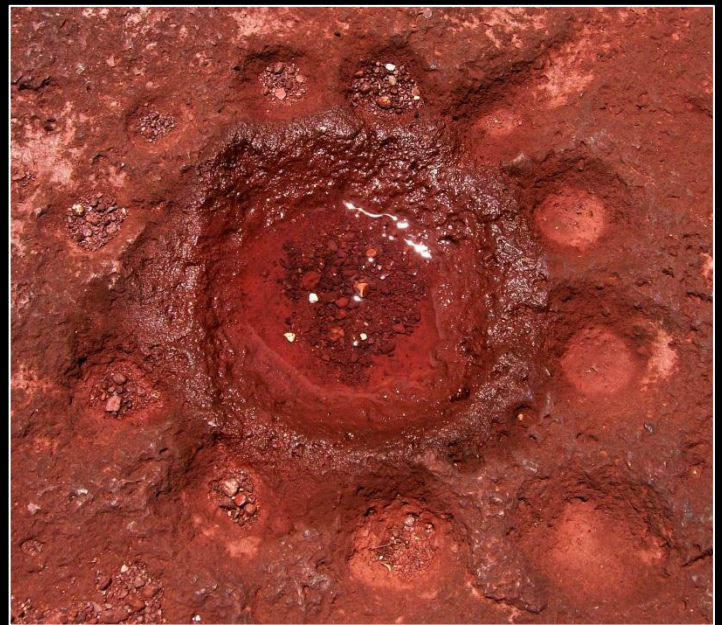
Image Landsat
© 2014 Google


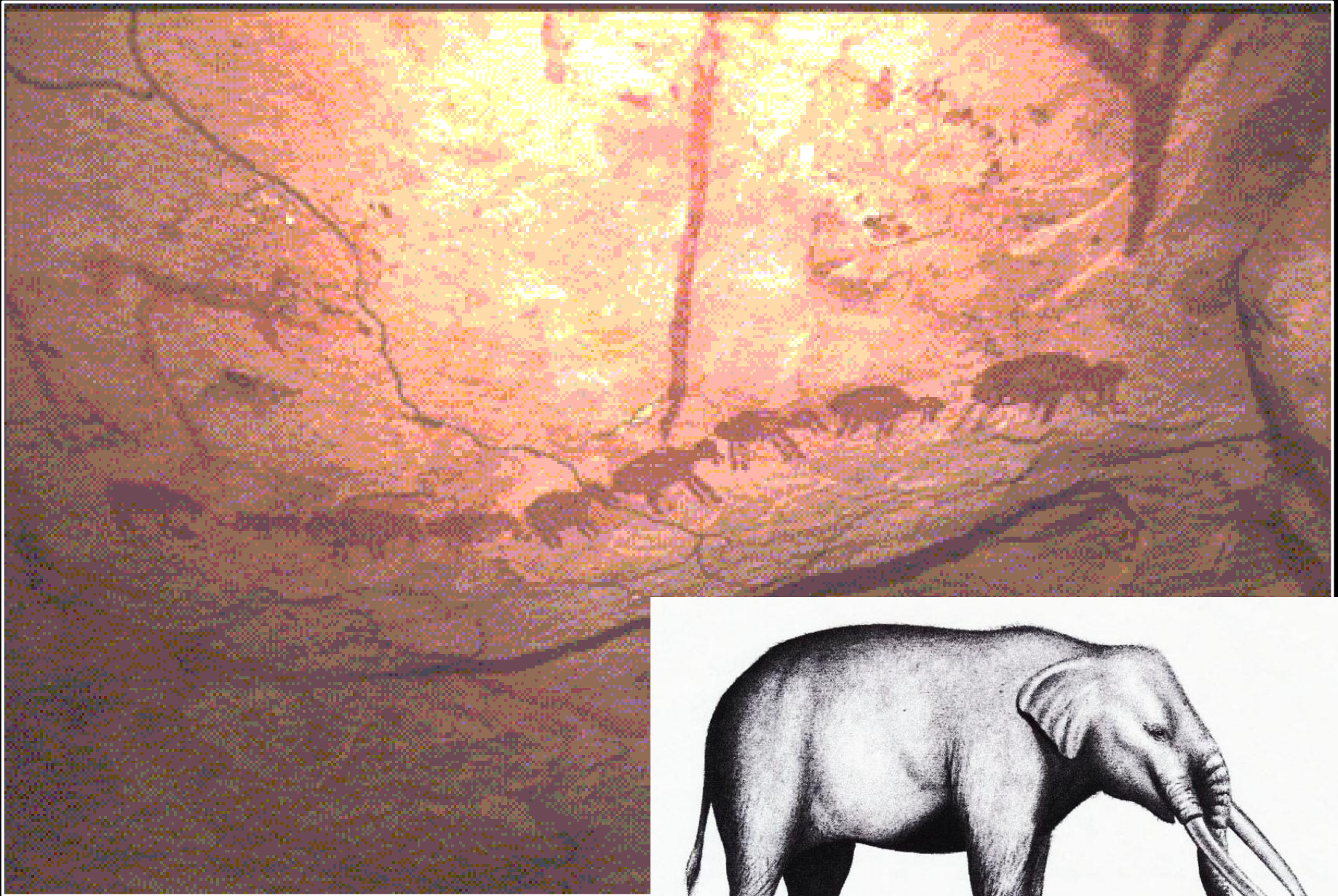
©2010 Google


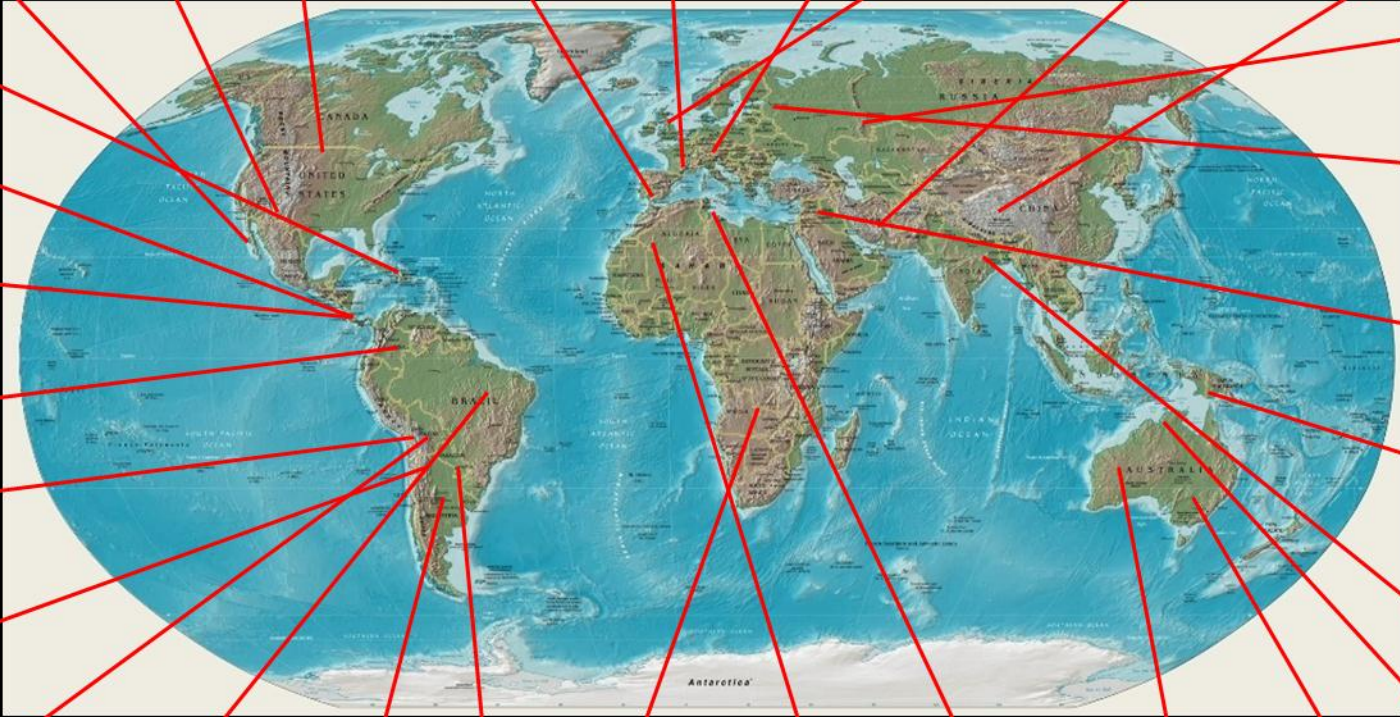
Fecha de las imágenes: 10 de Abr. de 2013

18°21'02.46" S 59°31'52.38" O elev. 550 m

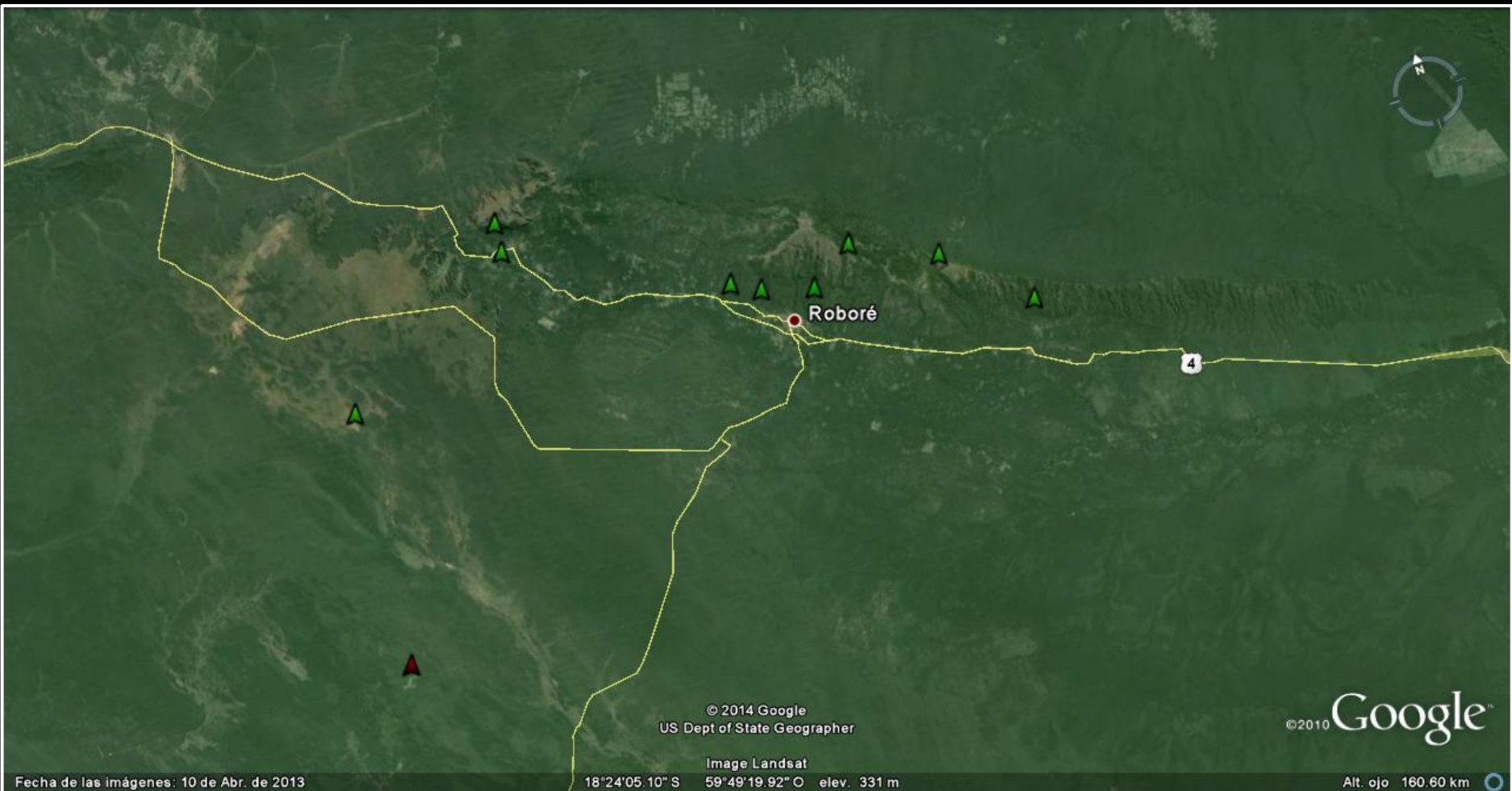
Alt. ojo 115.74 km







SITIOS ARQUEOLÓGICOS EN ROBORÉ



© 2014 Google
US Dept of State Geographer

©2010 Google™

Image Landsat

Fecha de las imágenes: 10 de Abr. de 2013

18°24'05.10" S 59°49'19.92" O elev. 331 m

Alt. ojo 160.60 km






















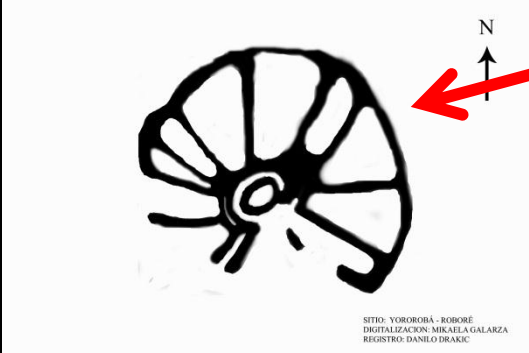



→ N





SITIO: YOROROBÁ - ROBORÉ
DIGITALIZACION: MIKAELA GALARZA
REGISTRO: DANILO DRAKIC







SITIO: YOROROBÁ - ROBORÉ
DIGITALIZACION: MIKEL A GALARZA
REGISTRO: DANIELO DRANIC



SITIO: YOROROBÁ - ROBORÉ
DIGITALIZACION: MIKEL A GALARZA
REGISTRO: DANIELO DRANIC





SITO: YOROBÁ - ROBORÉ
DIGITALIZACION: MIKAELA GALARZA
REGISTRO: DANILO DRAKIC









